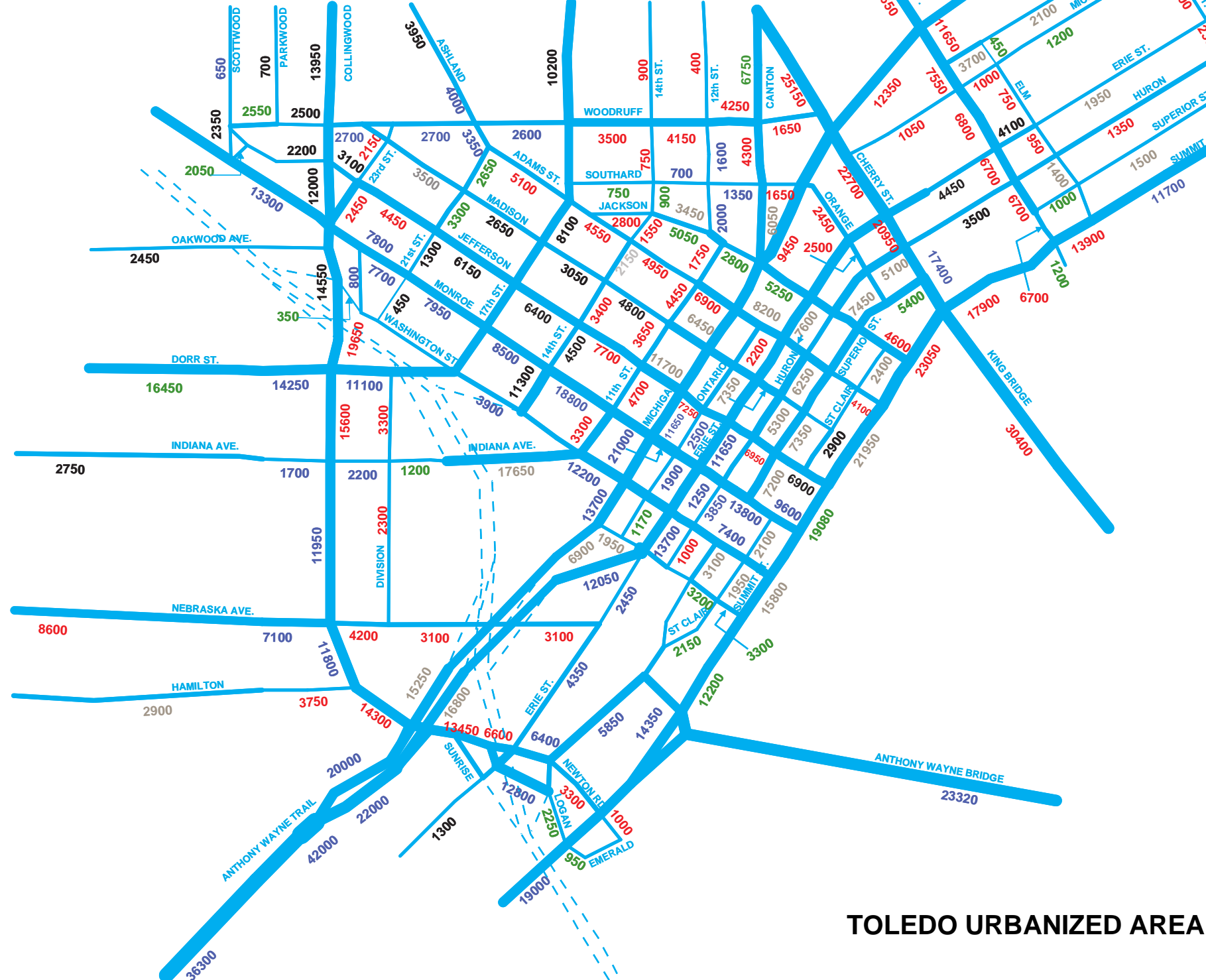


500 2500 5000 10000 20000 30000 40000 + 40000

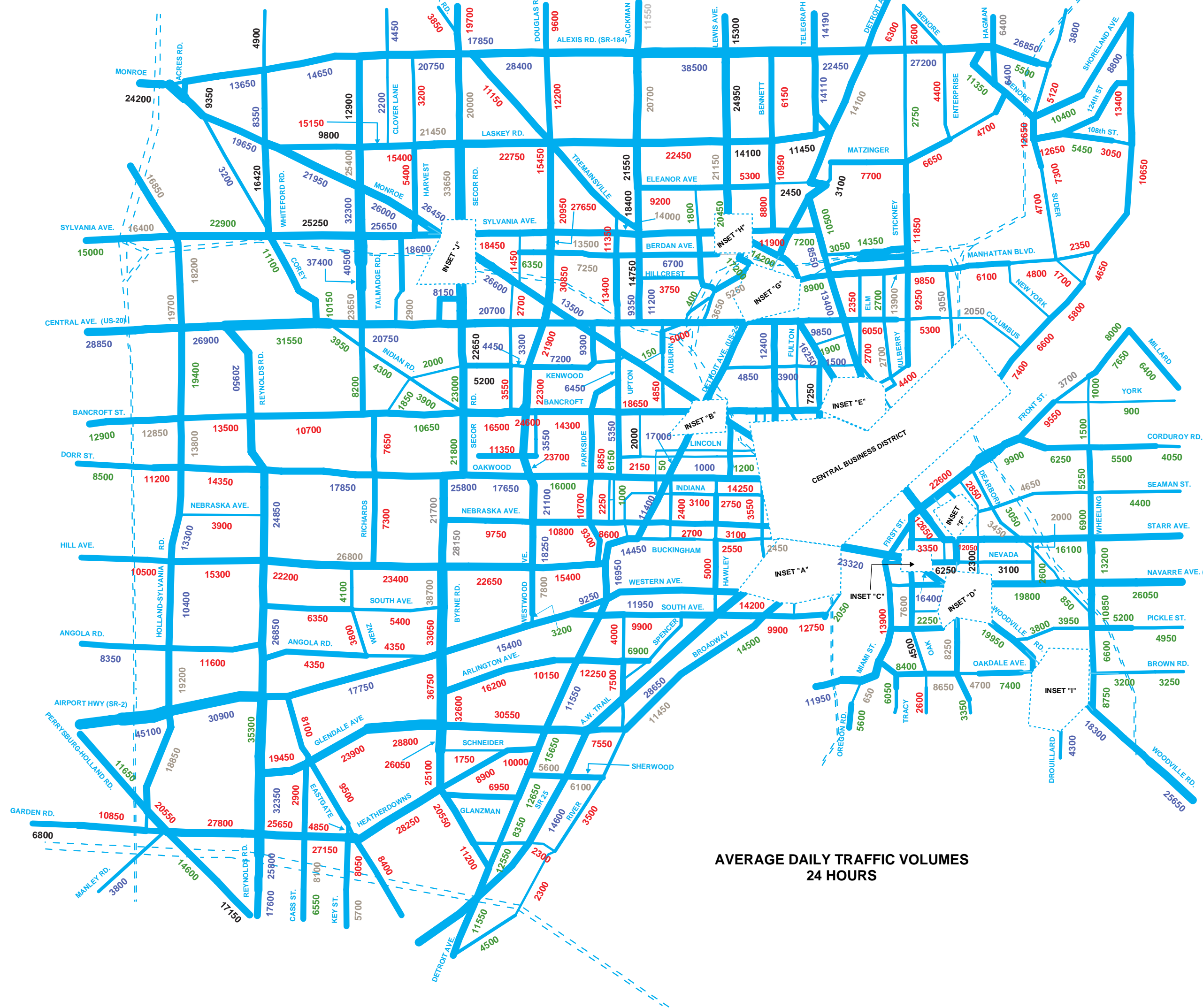
2003 TRAFFIC FLOW MAP

CENTRAL BUSINESS DISTRICT

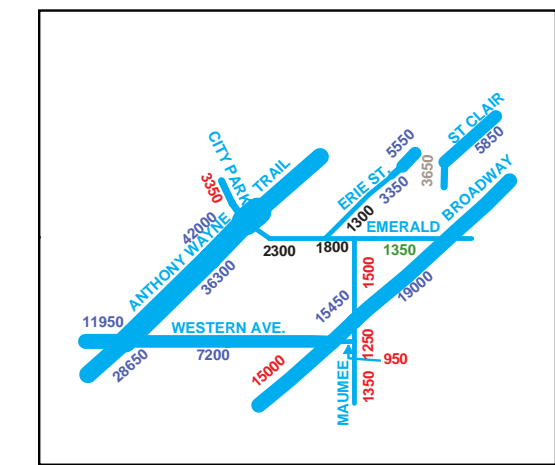


TEXT LEGEND
 2002
 2001
 2000
 1999
 Before 1999

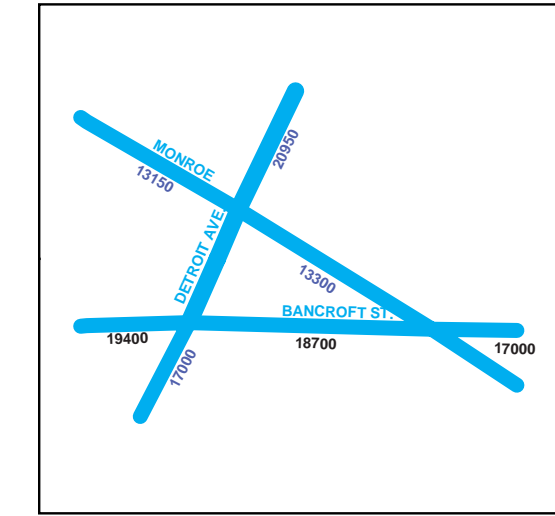
TOLEDO URBANIZED AREA



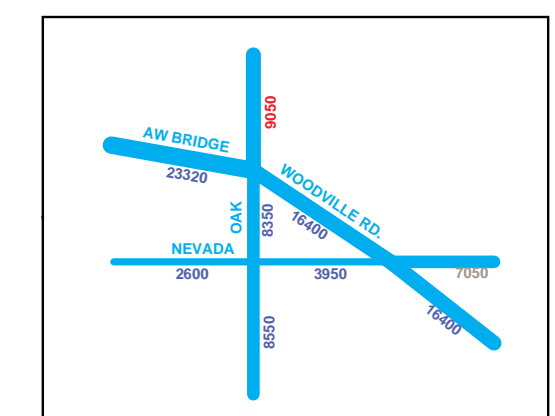
**AVERAGE DAILY TRAFFIC VOLUMES
 24 HOURS**



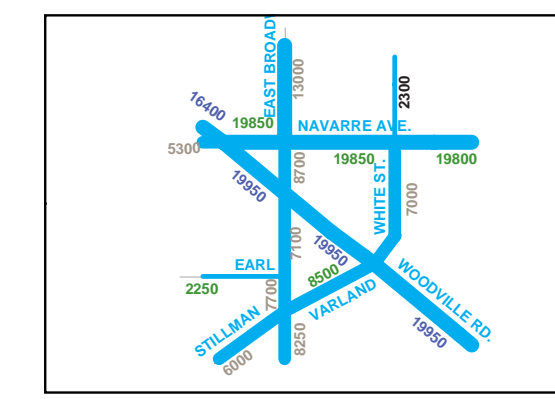
INSET "A"



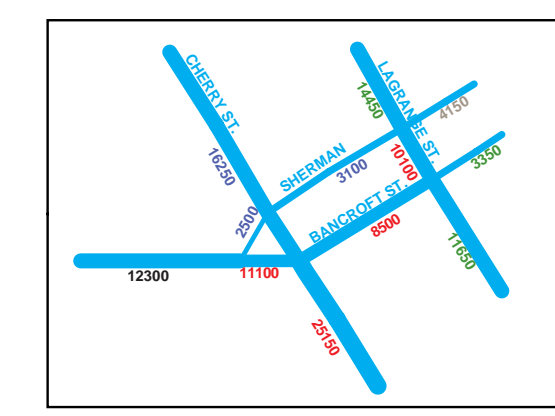
INSET "B"



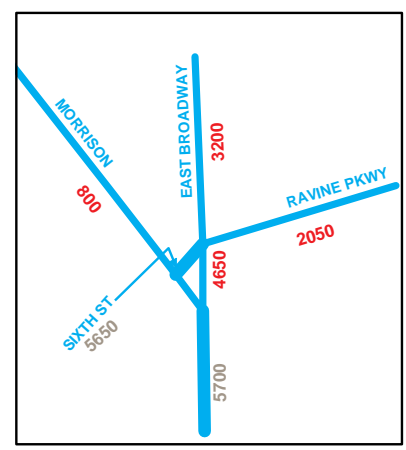
INSET "C"



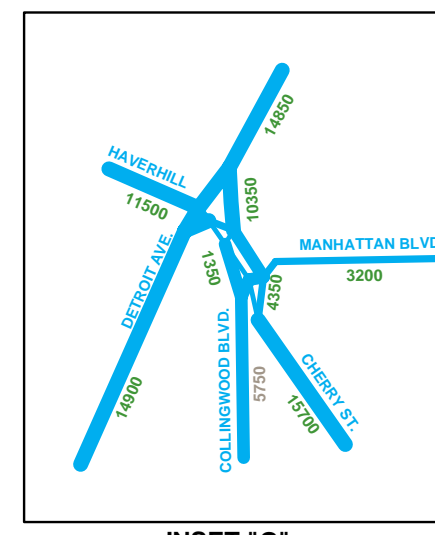
INSET "D"



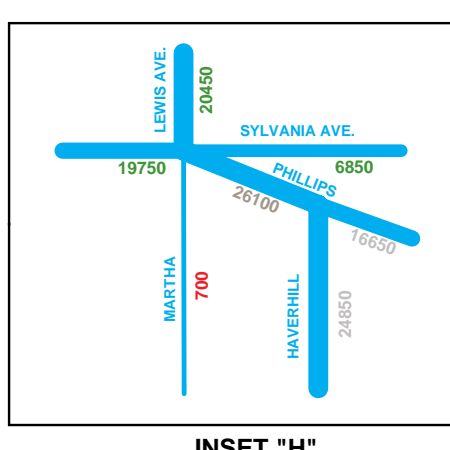
INSET "E"



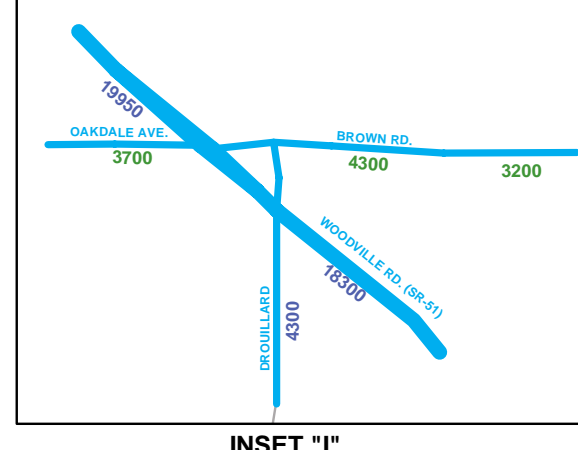
INSET "F"



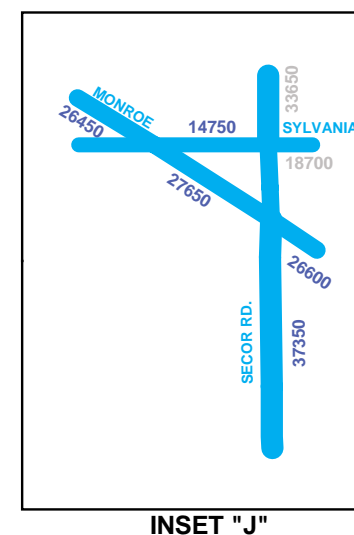
INSET "G"



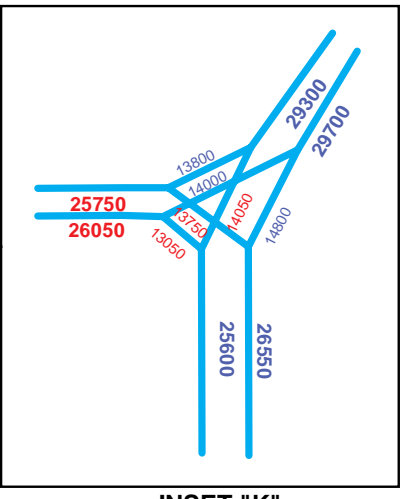
INSET "H"



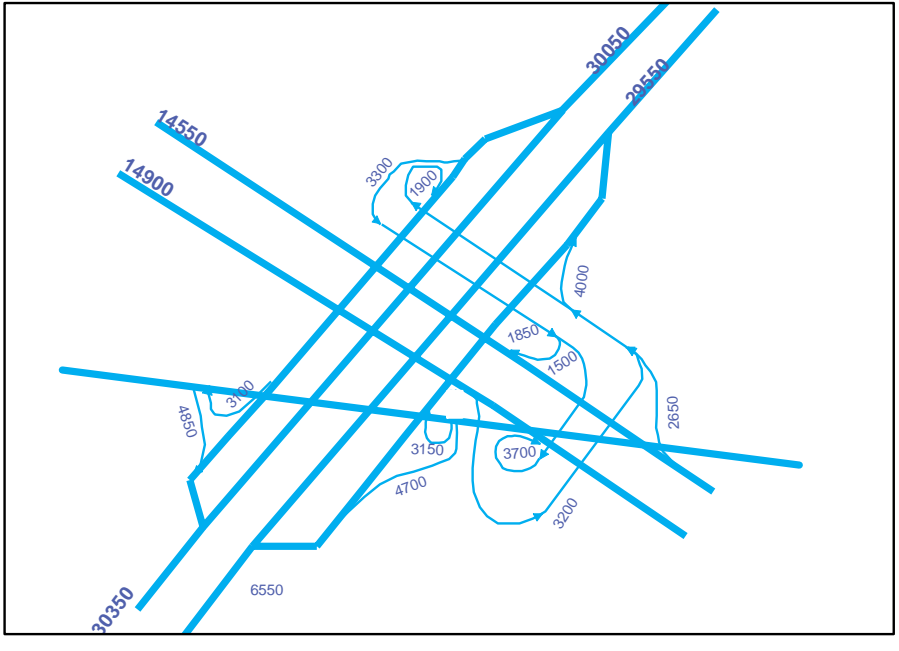
INSET "I"



INSET "J"



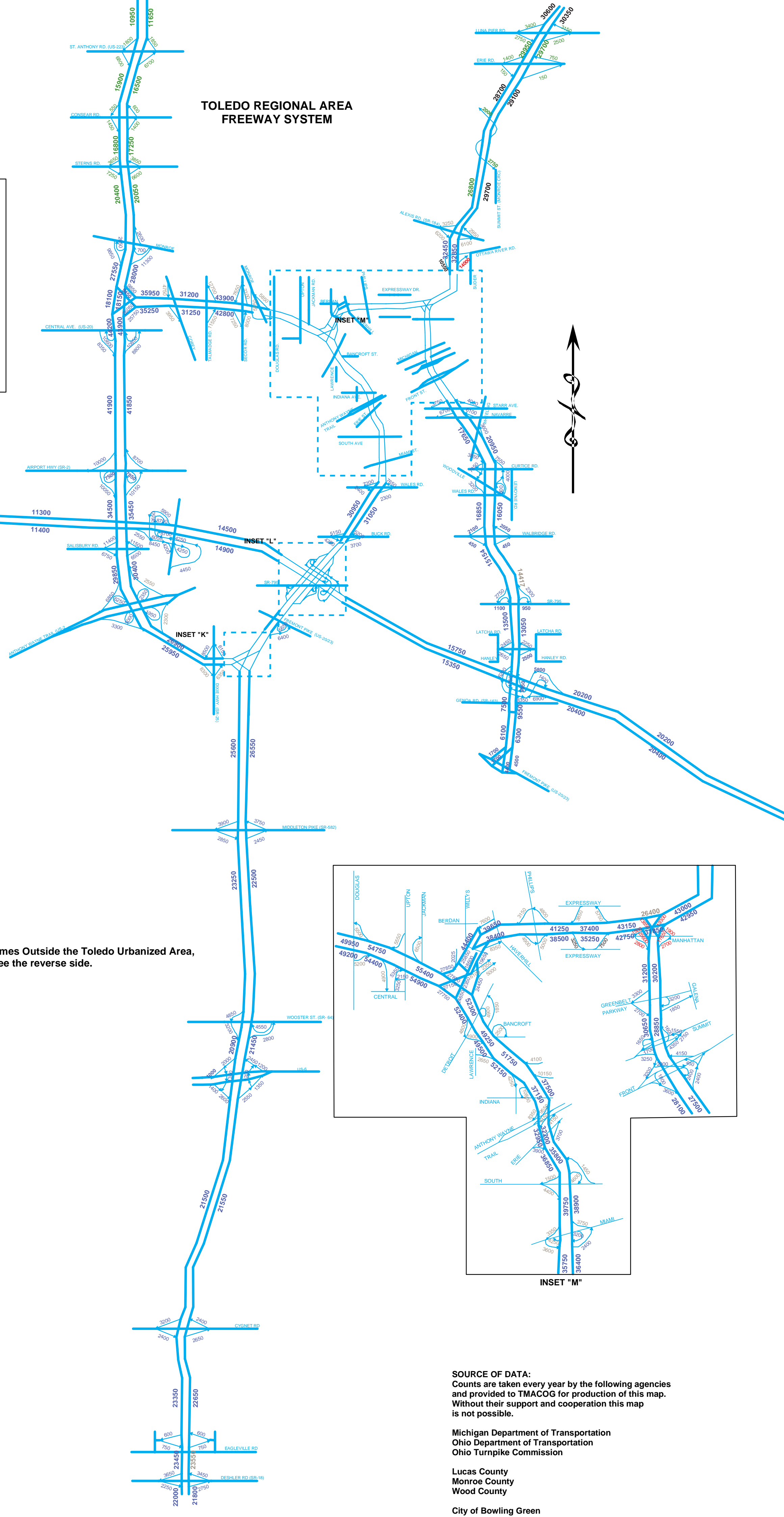
INSET "K"



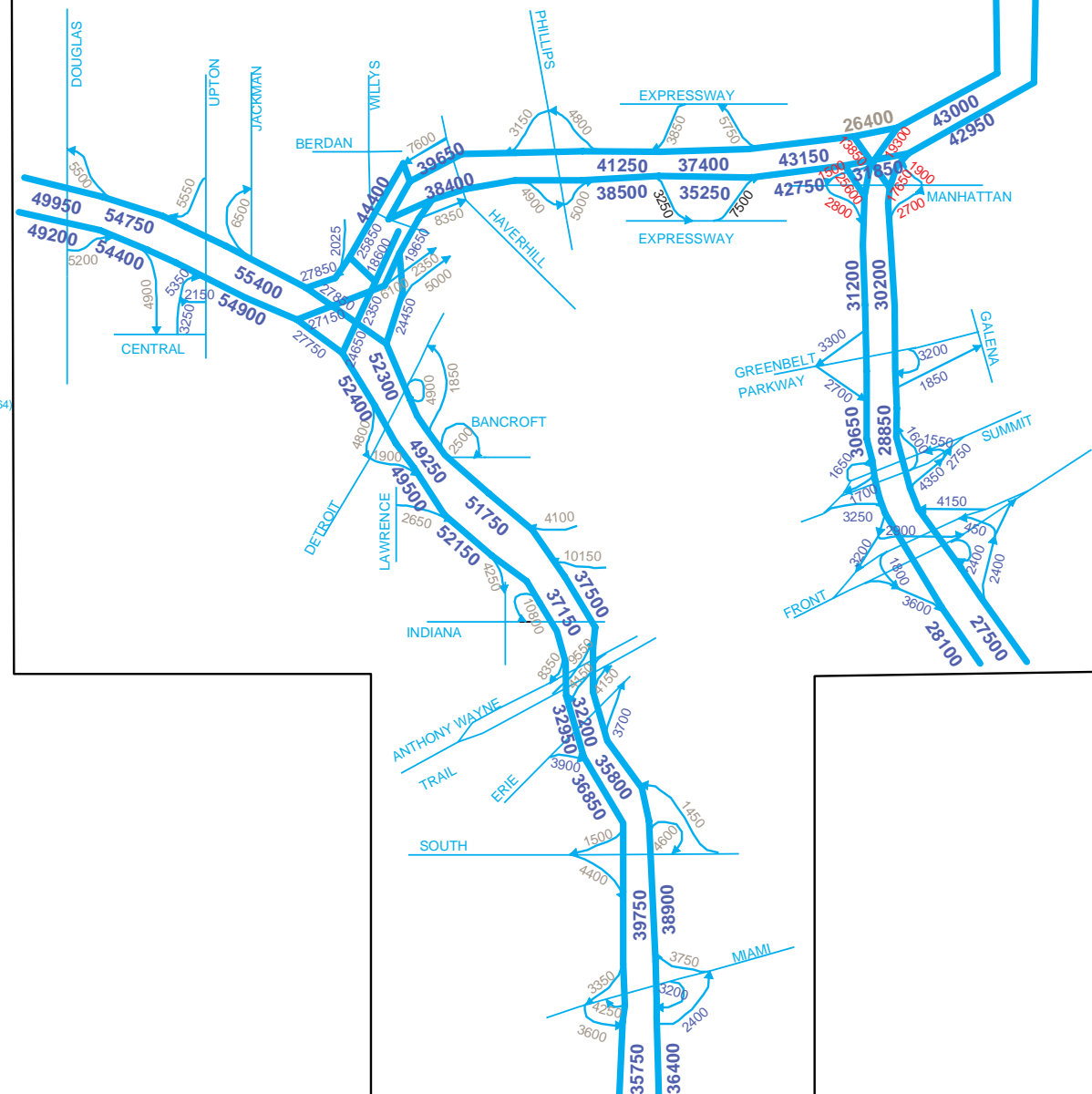
INSET "L"

2003 TRAFFIC FLOW MAP

**TOLEDO REGIONAL AREA
 FREEWAY SYSTEM**




NOTES:
 For Volumes Outside the Toledo Urbanized Area,
 please see the reverse side.



INSET "M"

Toledo Metropolitan Area
 Council of Governments
 P. O. Box 9508
 Toledo, Ohio 43697-9508



TOLEDO METROPOLITAN AREA COUNCIL OF GOVERNMENTS



The Toledo Metropolitan Area Council of Governments (TMACOG) coordinates the traffic counting program within the Toledo Metropolitan Area. Actual counts are taken every year by the Ohio and Michigan Departments of Transportation, Lucas County, Monroe County, the City of Toledo, and other municipalities. TMACOG takes counts in certain areas to make sure that all major roads are counted. This traffic flow map is for the year 2002 and is the result of traffic counts taken between the years 1996 and 2002. The counts are 24-hour Average Daily Traffic (ADT) volumes and are seasonally adjusted using state of Ohio adjustment factors.

The Traffic Counting Program is an ongoing program, and TMACOG receives new traffic counts regularly. New traffic counts and analysis of traffic within an area can be made available.

If you need more information, contact TMACOG at: (419) 241-9155 or write to TMACOG at: P.O. Box 9508, Toledo, Ohio 43697-9508

SOURCE OF DATA:
 Counts are taken every year by the following agencies and provided to TMACOG for production of this map. Without their support and cooperation this map is not possible.

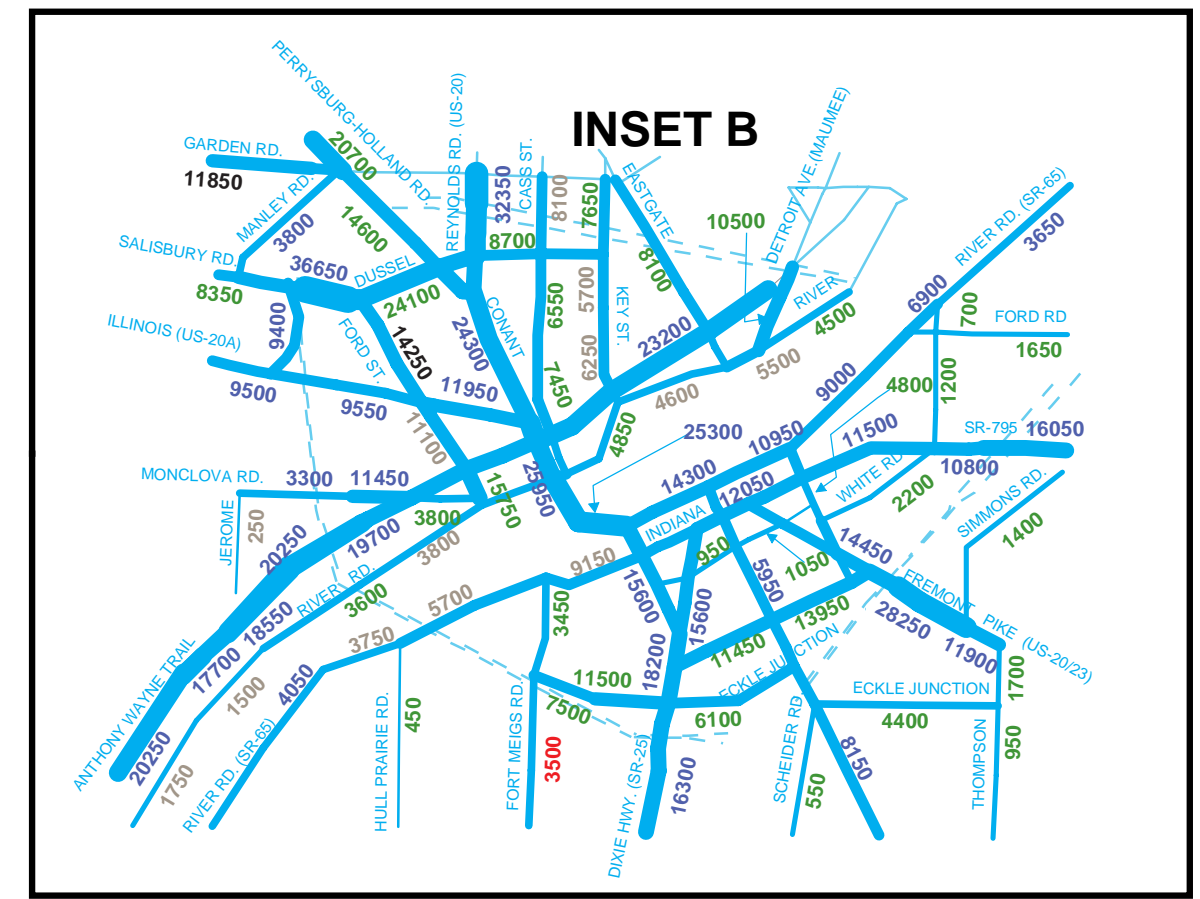
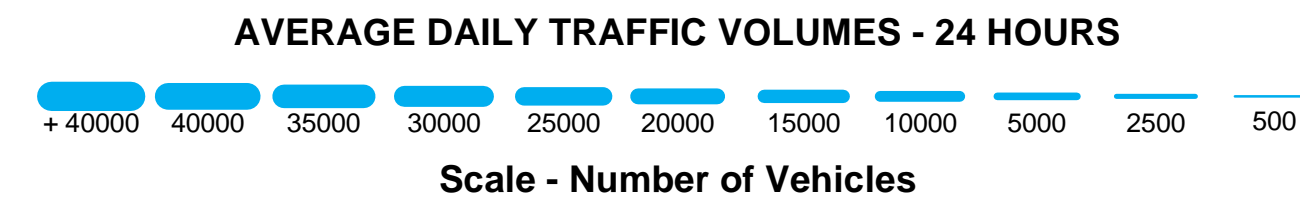
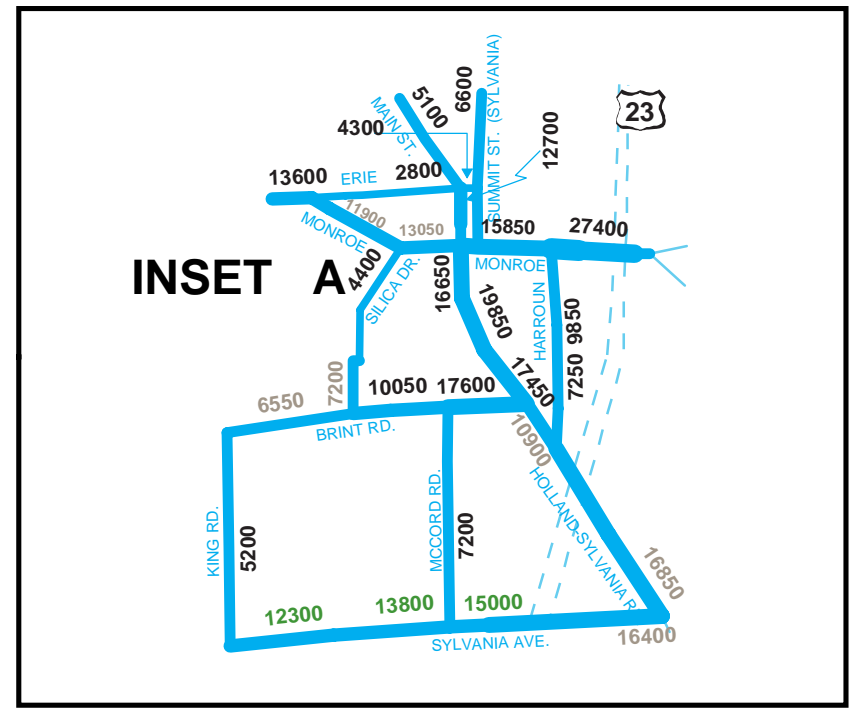
Michigan Department of Transportation
 Ohio Department of Transportation
 Ohio Turnpike Commission

Lucas County
 Monroe County
 Wood County

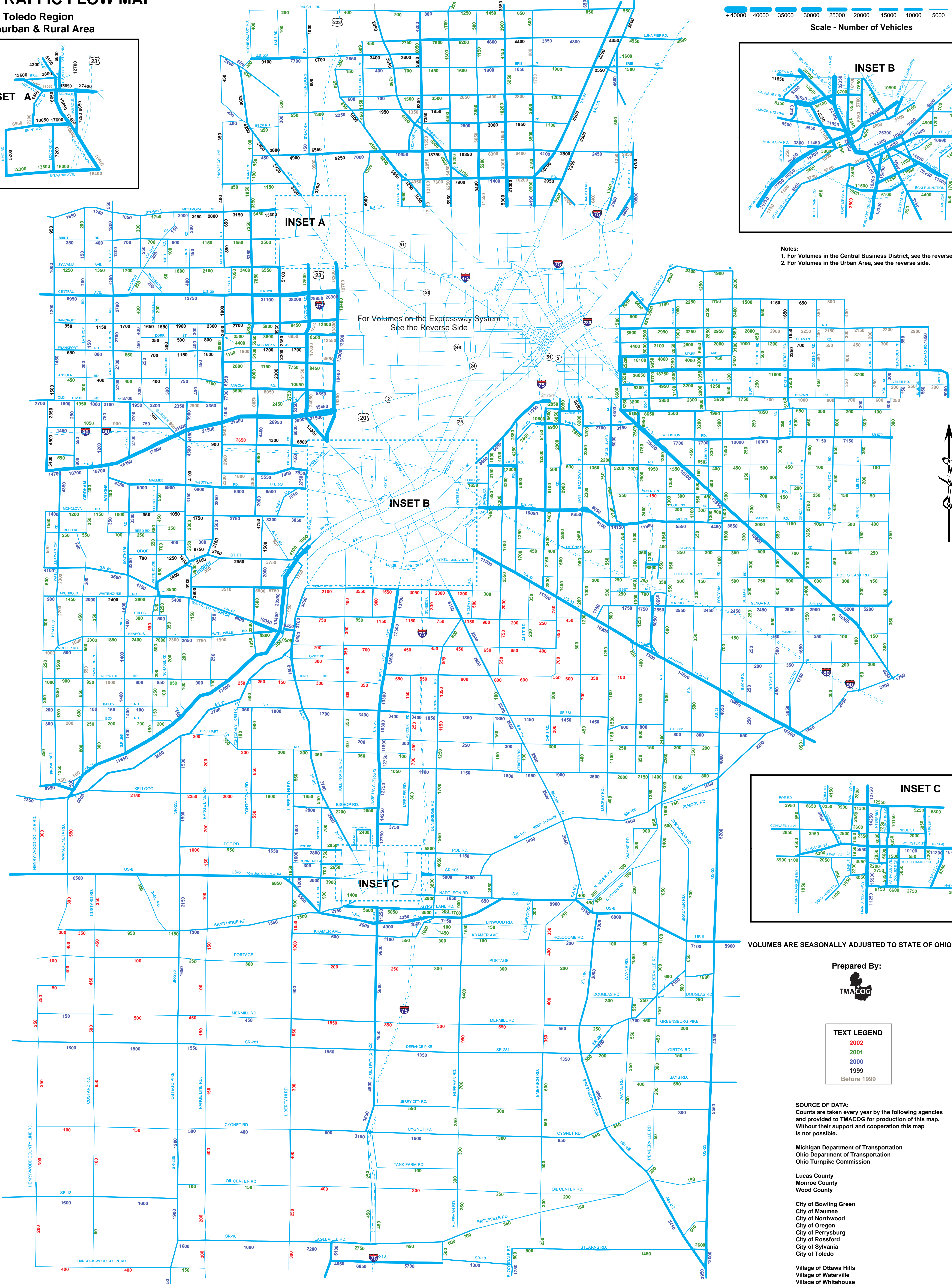
City of Bowling Green
 City of Maumee
 City of Northwood
 City of Oregon
 City of Perrysburg
 City of Rossford
 City of Sylvania
 City of Toledo
 TMACOG

2003 TRAFFIC FLOW MAP

Toledo Region
Suburban & Rural Area



Notes:
1. For Volumes in the Central Business District, see the reverse side.
2. For Volumes in the Urban Area, see the reverse side.



For Volumes on the Expressway System
See the Reverse Side

VOLUMES ARE SEASONALLY ADJUSTED TO STATE OF OHIO FACTORS

Prepared By:



TEXT LEGEND	
2002	(Dark Blue)
2001	(Medium Blue)
2000	(Light Blue)
1999	(Very Light Blue)
Before 1999	(White)

SOURCE OF DATA:
Counts are taken every year by the following agencies and provided to TMACOG for production of this map. Without their support and cooperation this map is not possible.

Michigan Department of Transportation
Ohio Department of Transportation
Ohio Turnpike Commission

Lucas County
Monroe County
Wood County

City of Bowling Green
City of Maumee
City of Northwood
City of Oregon
City of Perrysburg
City of Rossford
City of Sylvania
City of Toledo

Village of Ottawa Hills
Village of Waterville
Village of Whitehouse
TMACOG