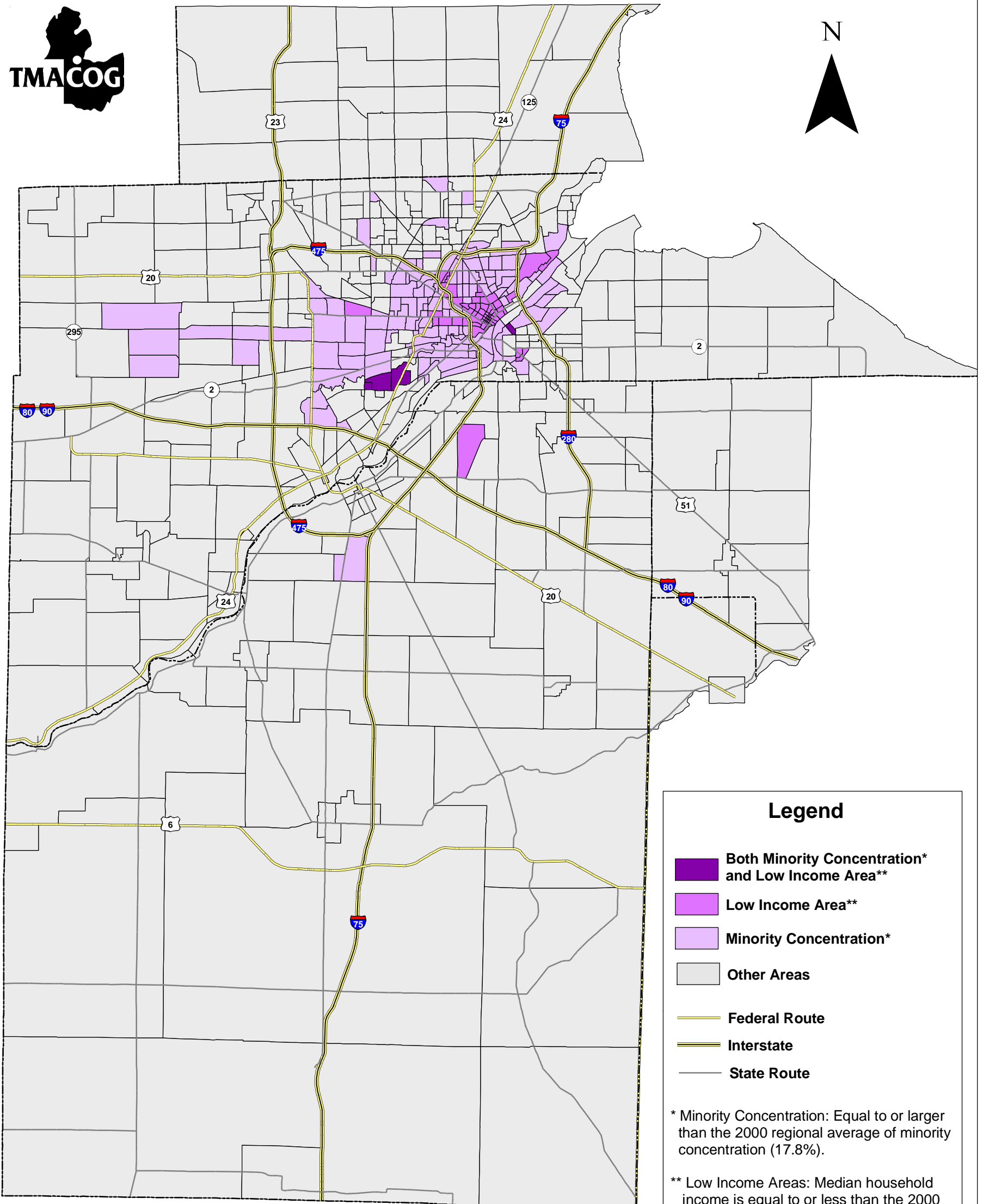









2000 Environmental Justice Target Areas

(Based on 2000 US Census Data)



Legend

-  Both Minority Concentration* and Low Income Area**
-  Low Income Area**
-  Minority Concentration*
-  Other Areas
-  Federal Route
-  Interstate
-  State Route

* Minority Concentration: Equal to or larger than the 2000 regional average of minority concentration (17.8%).

** Low Income Areas: Median household income is equal to or less than the 2000 poverty level for a family of four (\$17,050).

0 2.5 5 10 Miles