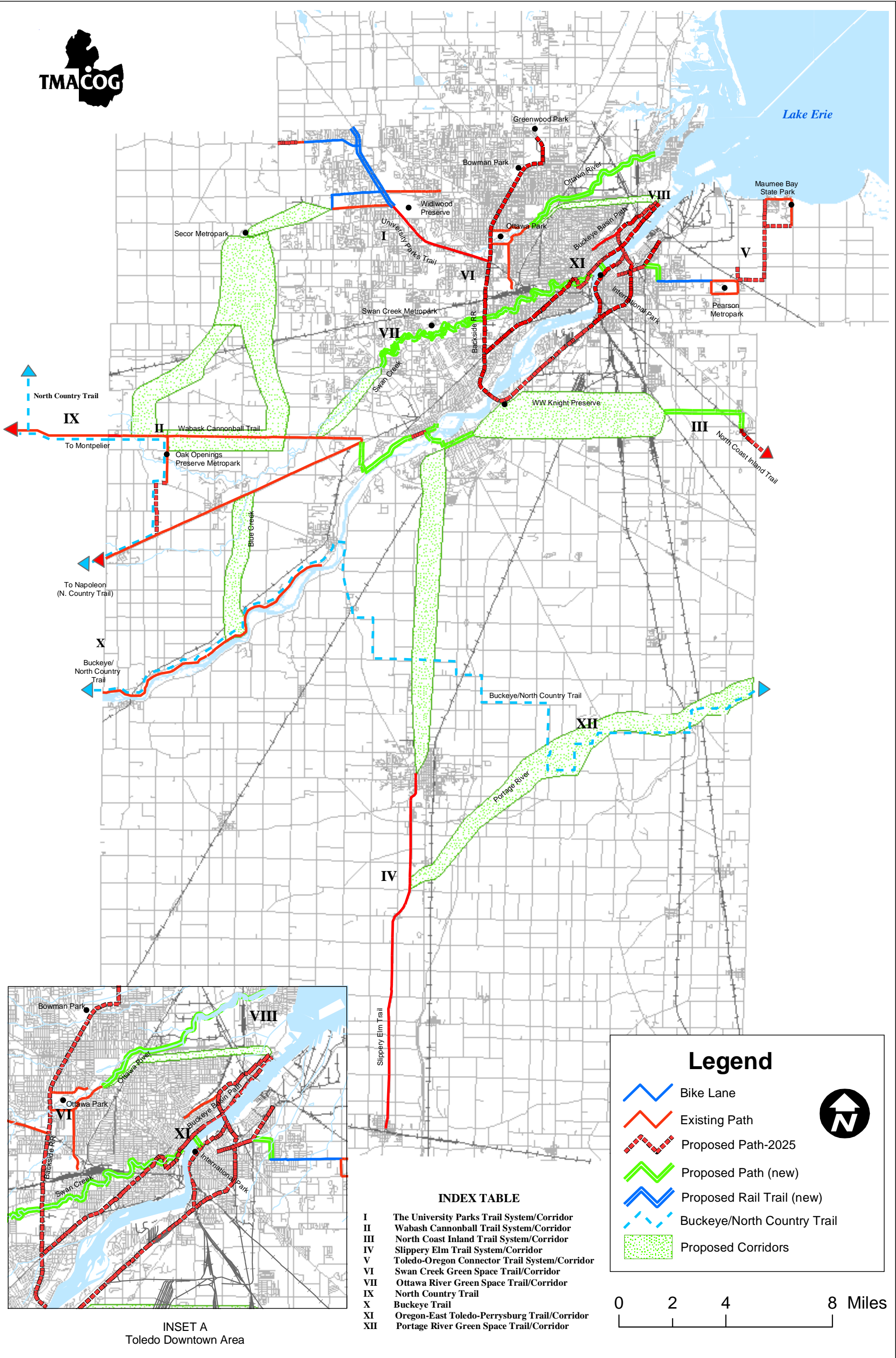


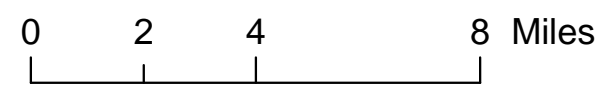
# 2025 Regional Transportation Plan - Update 2004

## Trail Component of the Bicycle Network



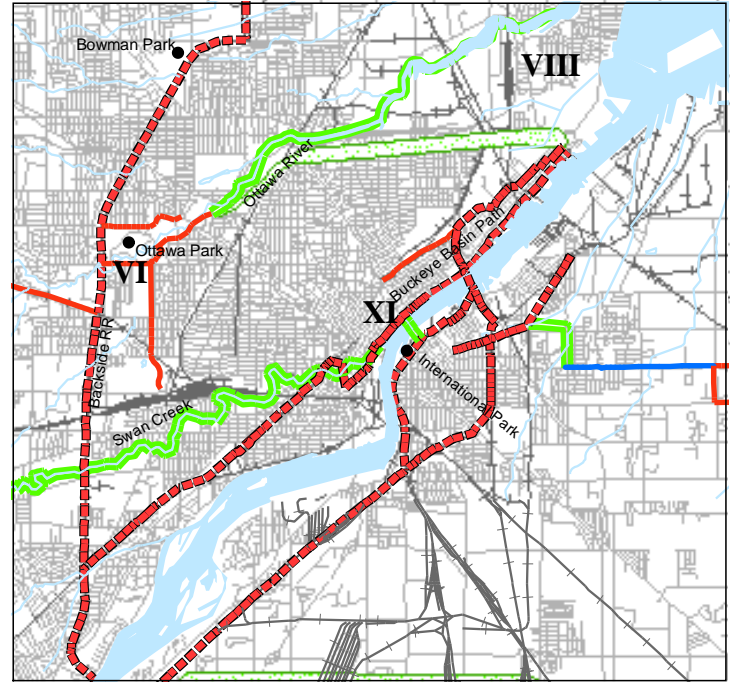
### Legend

- Bike Lane
- Existing Path
- Proposed Path-2025
- Proposed Path (new)
- Proposed Rail Trail (new)
- Buckeye/North Country Trail
- Proposed Corridors



### INDEX TABLE

I	The University Parks Trail System/Corridor
II	Wabash Cannonball Trail System/Corridor
III	North Coast Inland Trail System/Corridor
IV	Slippery Elm Trail System/Corridor
V	Toledo-Oregon Connector Trail System/Corridor
VI	Swan Creek Green Space Trail/Corridor
VII	Ottawa River Green Space Trail/Corridor
IX	North Country Trail
X	Buckeye Trail
XI	Oregon-East Toledo-Perrysburg Trail/Corridor
XII	Portage River Green Space Trail/Corridor



INSET A  
Toledo Downtown Area