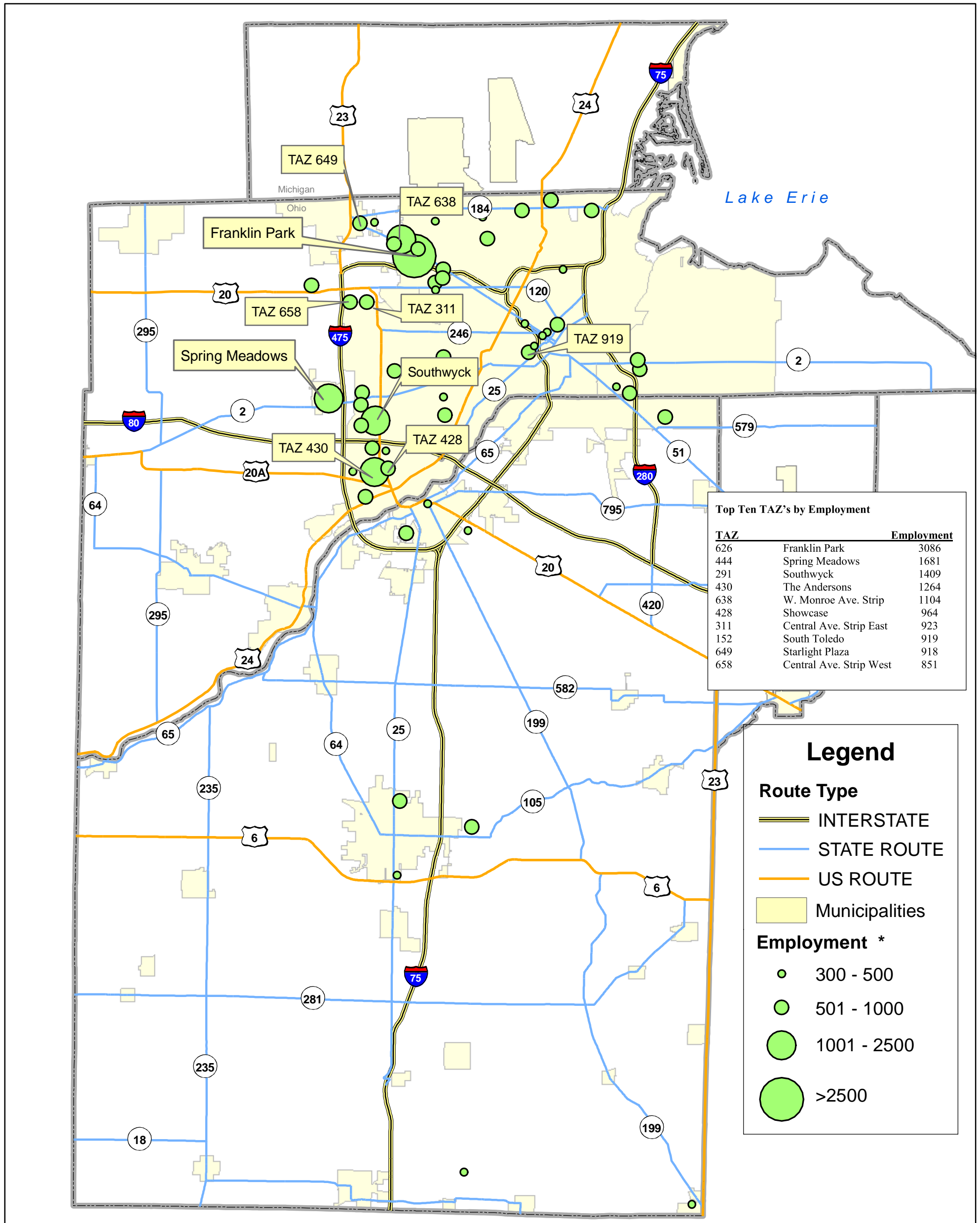




# Retail - Commercial Clusters

## Employment per TAZ - 2000 Census Data



\* Each dot represents retail or commercial employment in a TMACOG Traffic Analysis Zone



Includes NAICS codes 44, 45, 71, 81. These businesses are likely to generate automobile traffic.



TOLEDO METROPOLITAN AREA COUNCIL OF GOVERNMENTS

Map date 9/22/2005